

Year 1 Autumn 2
Geography
Human & Physical Geography

Principal Aim: To identify seasonal weather patterns & the location of hot and cold areas of the world in relation to the equator & poles.

Curriculum links: English T4W lost and Found
Art – hot and cold paintings

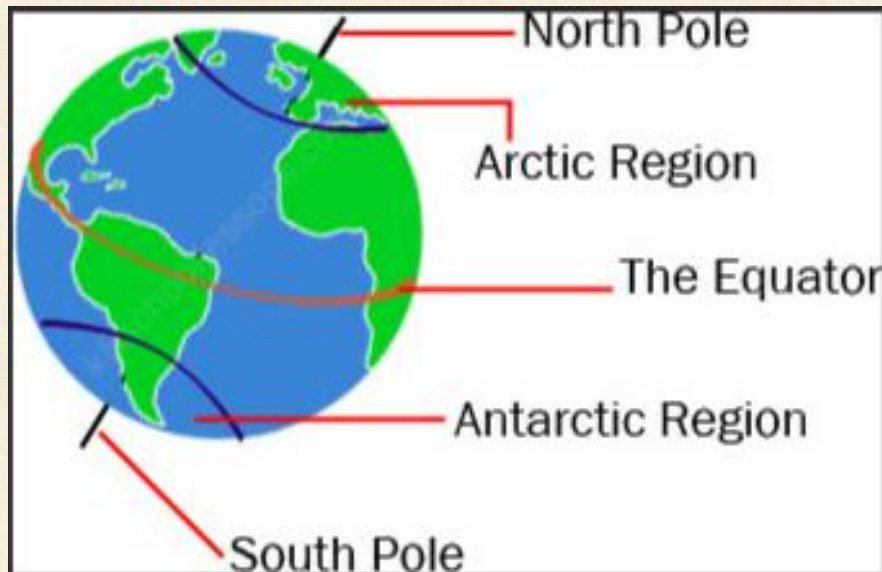
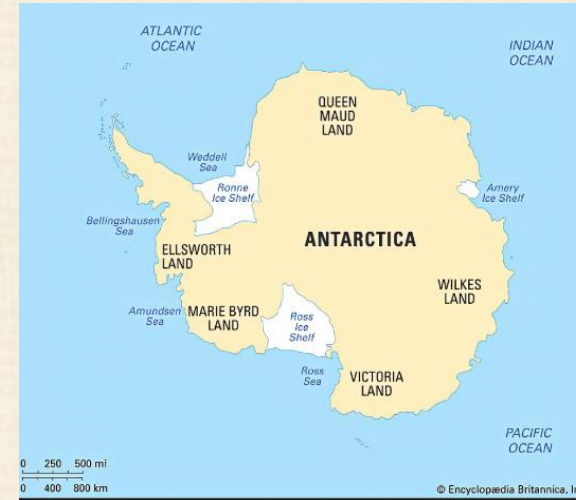
Antarctica to Kalahari Desert

Key Questions:

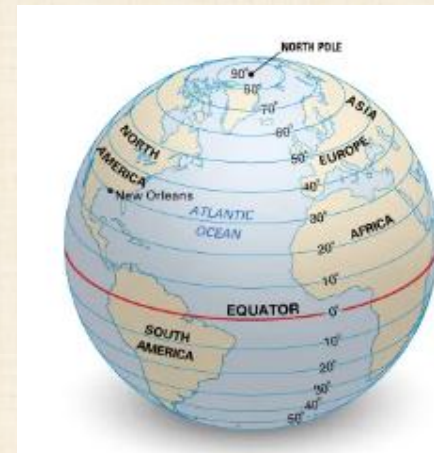
- Can you find the South Pole on a map?
- Can you find the Kalahari desert on a map?
- Where would you find the equator?
- What clothes would you wear in a hot country or cold country?
- Can penguins only live in a cold country?

Geographical Skills:

Locational knowledge, Place Knowledge, human and Physical geography, Geography skills



Equator



Key words/terms; pole, equator, north, south, desert, seasons Antarctica, Kalahari, hot, cold, rain, sunshine, temperature, ice, dry, vegetation, penguin, meerkat

Glossary

- **Pole:** Refers to the North Pole or South Pole, which are the ends of the Earth's axis and are very cold regions.
- **Equator:** An imaginary line around the middle of the Earth that divides it into the Northern and Southern Hemispheres, usually warm.
- **North:** The direction towards the North Pole, often associated with cold weather.
- **South:** The direction towards the South Pole, where Antarctica is located.
- **Desert:** A dry area of land that receives very little rain and has extreme temperatures.
- **Antarctica:** The continent located at the South Pole, known for its icy landscape and extreme cold.
- **Kalahari:** A large semi-arid sandy savanna in Southern Africa, known as a hot region with unique wildlife.